

AccessOutdoors - Survey Report

Georgian Bay Trail

November 23, 2022

Contents

1	Summary	2
2	Reviews Tables	4
2.1	Access Point	4
2.2	Hazard	5
2.3	Information Area	5
2.4	Point of Interest	5
2.5	Terrain	6
2.6	Washroom	6
3	Marks' Details	7

1 Summary

The following report summarizes the data collected in the Georgian Bay Trail survey

Trail's Description: Feel the west wind in your hair as you explore the island's "other side". Bicycles permitted, advanced cyclists only. Of moderate difficulty this trail is 5 kilometres (3 miles) in length and runs along the western shoreline of the island. The trail connects to the Huron at the southern tip and northern section of the island. It can also be reached from the Christian Trail. This is a great place to watch the sunset over Georgian Bay.

Mapper: Christian Talotta

Trail's Review: The Georgian bay Trail considered as moderate one, the terrain on this trail is Natural soil, Rocks and Boardwalks. The trail was rated partially accessible to not accessible due to the terrain.

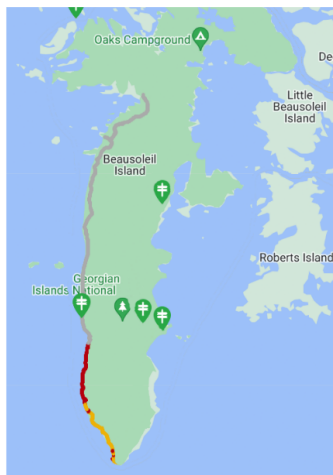


Figure 1: Georgian Bay Trail

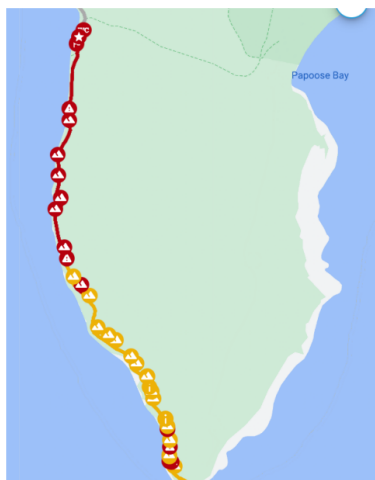


Figure 2: Reviews locations

Type	Number
Access Point	2
Hazard	5
Information Area	3
Point of Interest	2
Terrain	24
Washroom	1
Total	37

Table 1: Mark type statistics

Rating	Number
NotAccessible	18
PartiallyAccessible	19
Total	37

Table 2: Accessibility rating statistics

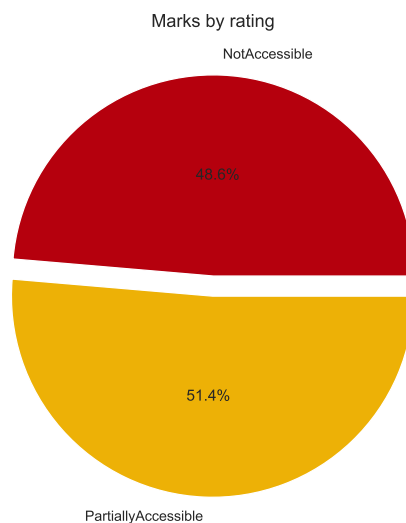


Figure 3: marks by rating

2 Reviews Tables

2.1 Access Point

mark name	review	accessibility
mark_0		PartiallyAccessible
mark_35		NotAccessible

Table 3: Reviews summary for Access Point marks

2.2 Hazard

mark name	review	accessibility
mark_8	Many roots	NotAccessible
mark_11	Tree roots	NotAccessible
mark_26	Huge rocks and roots	NotAccessible
mark_28	Fallen tree	NotAccessible
mark_33	Fallen tree	NotAccessible

Table 4: Reviews summary for Hazard marks

2.3 Information Area

mark name	review	accessibility
mark_6		PartiallyAccessible
mark_13		PartiallyAccessible
mark_16		PartiallyAccessible

Table 5: Reviews summary for Information Area marks

2.4 Point of Interest

mark name	review	accessibility
mark_4	Beach area	NotAccessible
mark_34	2 not accessible cabins	NotAccessible

Table 6: Reviews summary for Point of Interest marks

2.5 Terrain

mark name	review	accessibility
mark_1		PartiallyAccessible
mark_2		PartiallyAccessible
mark_3		NotAccessible
mark_5		NotAccessible
mark_7		PartiallyAccessible
mark_9		PartiallyAccessible
mark_10		NotAccessible
mark_12	Big rocks along trail	PartiallyAccessible
mark_14	Large rocks	PartiallyAccessible
mark_15		PartiallyAccessible
mark_17	10cm lip	PartiallyAccessible
mark_18	Lip	PartiallyAccessible
mark_19		PartiallyAccessible
mark_20	Lip	PartiallyAccessible
mark_21	Step / lip	PartiallyAccessible
mark_22		PartiallyAccessible
mark_23	Super narrow	PartiallyAccessible
mark_24		NotAccessible
mark_25	Grass	PartiallyAccessible
mark_27		NotAccessible
mark_29		NotAccessible
mark_30		NotAccessible
mark_31		NotAccessible
mark_32		NotAccessible

Table 7: Reviews summary for Terrain marks

2.6 Washroom

mark name	review	accessibility
mark_36		NotAccessible

Table 8: Reviews summary for Washroom marks

3 Marks' Details

Mark 0

Mark's information

mark type: Access Point;accessibility: PartiallyAccessible;
review: None;
latitude: 44.8287448198634;longitude:-79.8719933416234;
reviewed on: 2022-08-20 19:30:17;

Mark's images

No images for this mark

Mark 1

Mark's information

mark type: Terrain;accessibility: PartiallyAccessible;
review: None;
latitude: 44.82877279137586;longitude:-79.87204873870019;
reviewed on: 2022-08-20 19:30:36;

Mark's images

No images for this mark

Mark 2

Mark's information

mark type: Terrain;accessibility: PartiallyAccessible;
review: None;
latitude: 44.8291512574786;longitude:-79.8727558109137;
reviewed on: 2022-08-20 19:34:09;

Mark's images



Figure 4: mark_2



Figure 5: mark_2

Mark 3

Mark's information

mark type: Terrain;accessibility: NotAccessible;
review: None;
latitude: 44.82932190740219;longitude:-79.87298422203148;
reviewed on: 2022-08-20 19:35:03;

Mark's images



Figure 6: mark_3



Figure 7: mark_3



Figure 8: mark_3

Mark 4

Mark's information

mark type: Point of Interest;accessibility: NotAccessible;
review: Beach area;
latitude: 44.829342164876806;longitude:-79.87310054799391;
reviewed on: 2022-08-20 19:35:47;

Mark's images



Figure 9: Beach area



Figure 10: Beach area

Mark 5

Mark's information

mark type: Terrain;accessibility: NotAccessible;
review: None;
latitude: 44.82938959380445;longitude:-79.87314930185468;
reviewed on: 2022-08-20 19:36:35;

Mark's images



Figure 11: mark_5

Mark 6

Mark's information

mark type: Information Area;accessibility: Partially Accessible;
review: None;
latitude: 44.82952151836101;longitude:-79.87319892732353;
reviewed on: 2022-08-20 19:37:11;

Mark's images



Figure 12: mark_6

Mark 7

Mark's information

mark type: Terrain;accessibility: PartiallyAccessible;
review: None;
latitude: 44.82955076999679;longitude:-79.87319438458229;
reviewed on: 2022-08-20 19:37:26;

Mark's images



Figure 13: mark_7



Figure 14: mark_7

Mark 8

Mark's information

mark type: Hazard;accessibility: NotAccessible;
review: Many roots;
latitude: 44.82989581226008;longitude:-79.8730259048266;
reviewed on: 2022-08-20 19:38:19;

Mark's images



Figure 15: Many roots

Mark 9

Mark's information

mark type: Terrain;accessibility: PartiallyAccessible;
review: None;
latitude: 44.83019142382178;longitude:-79.87302632230546;
reviewed on: 2022-08-20 19:39:04;

Mark's images



Figure 16: mark_9

Mark 10

Mark's information

mark type: Terrain;accessibility: NotAccessible;
review: None;
latitude: 44.83057906012858;longitude:-79.8732775003873;
reviewed on: 2022-08-20 19:39:49;

Mark's images



Figure 17: mark_10



Figure 18: mark_10



Figure 19: mark_10

Mark 11

Mark's information

mark type: Hazard;accessibility: NotAccessible;
review: Tree roots;
latitude: 44.83063756446076;longitude:-79.87335835401237;
reviewed on: 2022-08-20 19:40:25;

Mark's images



Figure 20: Tree roots

Mark 12

Mark's information

mark type: Terrain;accessibility: PartiallyAccessible;
review: Big rocks along trail;
latitude: 44.83071157584;longitude:-79.87338060265526;
reviewed on: 2022-08-20 19:40:53;

Mark's images



Figure 21: Big rocks along trail

Mark 13

Mark's information

mark type: Information Area;accessibility: PartiallyAccessible;
review: None;
latitude: 44.830991622977386;longitude:-79.87346077819363;
reviewed on: 2022-08-20 19:41:49;

Mark's images



Figure 22: mark_13

Mark 14

Mark's information

mark type: Terrain;accessibility: PartiallyAccessible;
review: Large rocks;
latitude: 44.8317816594749;longitude:-79.87414247390252;
reviewed on: 2022-08-20 19:43:25;

Mark's images



Figure 23: Large rocks



Figure 24: Large rocks

Mark 15

Mark's information

mark type: Terrain;accessibility: PartiallyAccessible;
review: None;
latitude: 44.832081514022434;longitude:-79.87420223446568;
reviewed on: 2022-08-20 19:44:32;

Mark's images



Figure 25: mark_15

Mark 16

Mark's information

mark type: Information Area;accessibility: Partially Accessible;
review: None;
latitude: 44.83229631415359;longitude:-79.87423731363374;
reviewed on: 2022-08-20 19:45:08;

Mark's images

No images for this mark

Mark 17

Mark's information

mark type: Terrain;accessibility: PartiallyAccessible;
review: 10cm lip;
latitude: 44.83272369613214;longitude:-79.87442093630955;
reviewed on: 2022-08-20 19:46:29;

Mark's images



Figure 26: 10cm lip

Mark 18

Mark's information

mark type: Terrain;accessibility: PartiallyAccessible;
review: Lip;
latitude: 44.83326557279498;longitude:-79.87495776502212;
reviewed on: 2022-08-20 19:47:50;

Mark's images



Figure 27: Lip

Mark 19

Mark's information

mark type: Terrain;accessibility: PartiallyAccessible;
review: None;
latitude: 44.83357380917322;longitude:-79.87516338384211;
reviewed on: 2022-08-20 19:50:12;

Mark's images



Figure 28: mark_19



Figure 29: mark_19

Mark 20

Mark's information

mark type: Terrain;accessibility: PartiallyAccessible;
review: Lip;
latitude: 44.83418748379509;longitude:-79.87608966393037;
reviewed on: 2022-08-20 19:51:38;

Mark's images



Figure 30: Lip

Mark 21

Mark's information

mark type: Terrain;accessibility: PartiallyAccessible;
review: Step / lip;
latitude: 44.83441907405796;longitude:-79.87651616812033;
reviewed on: 2022-08-20 19:52:23;

Mark's images



Figure 31: Step / lip



Figure 32: Step / lip

Mark 22

Mark's information

mark type: Terrain;accessibility: PartiallyAccessible;
review: None;
latitude: 44.83476650504361;longitude:-79.87708371239115;
reviewed on: 2022-08-20 19:53:16;

Mark's images



Figure 33: mark_22

Mark 23

Mark's information

mark type: Terrain;accessibility: PartiallyAccessible;
review: Super narrow;
latitude: 44.835804791424;longitude:-79.87793833410389;
reviewed on: 2022-08-20 19:54:51;

Mark's images



Figure 34: Super narrow

Mark 24

Mark's information

mark type: Terrain;accessibility: NotAccessible;
review: None;
latitude: 44.83628333617414;longitude:-79.87831476322825;
reviewed on: 2022-08-20 19:55:37;

Mark's images



Figure 35: mark_24



Figure 36: mark_24



Figure 37: mark_24

Mark 25

Mark's information

mark type: Terrain;accessibility: PartiallyAccessible;
review: Grasss;
latitude: 44.8366425948701;longitude:-79.8787549435339;
reviewed on: 2022-08-20 19:56:54;

Mark's images




Figure 38: Grasss



Figure 39: Grasss

Mark 26

Mark's information

mark type: Hazard;accessibility: NotAccessible;
review: Huge rocks and roots;
latitude: 44.8374527160851;longitude:-79.87897436750751;
reviewed on: 2022-08-20 19:58:05;

Mark's images



Figure 40: Huge rocks and roots



Figure 41: Huge rocks and roots

Mark 27

Mark's information

mark type: Terrain;accessibility: NotAccessible;
review: None;
latitude: 44.83797659354215;longitude:-79.87916393487241;
reviewed on: 2022-08-20 19:59:04;

Mark's images



Figure 42: mark_27



Figure 43: mark_27



Figure 44: mark_27

Mark 28

Mark's information

mark type: Hazard;accessibility: NotAccessible;
review: Fallen tree;
latitude: 44.83945400777498;longitude:-79.87947122328913;
reviewed on: 2022-08-20 20:01:42;

Mark's images



Figure 45: Fallen tree

Mark 29

Mark's information

mark type: Terrain;accessibility: NotAccessible;
review: None;
latitude: 44.83986997717256;longitude:-79.87933338691234;
reviewed on: 2022-08-20 20:02:42;

Mark's images



Figure 46: mark_29



Figure 47: mark_29



Figure 48: mark_29

Mark 30

Mark's information

mark type: Terrain;accessibility: NotAccessible;
review: None;
latitude: 44.84084318475359;longitude:-79.87950323411415;
reviewed on: 2022-08-20 20:03:51;

Mark's images



Figure 49: mark_30



Figure 50: mark_30

Mark 31

Mark's information

mark type: Terrain;accessibility: NotAccessible;
review: None;
latitude: 44.84165299530739;longitude:-79.87948840232298;
reviewed on: 2022-08-20 20:05:04;

Mark's images



Figure 51: mark_31



Figure 52: mark_31



Figure 53: mark_31

Mark 32

Mark's information

mark type: Terrain;accessibility: NotAccessible;
review: None;
latitude: 44.843052796296135;longitude:-79.87874815527535;
reviewed on: 2022-08-20 20:07:29;

Mark's images




Figure 54: mark_32



Figure 55: mark_32

Mark 33

Mark's information

mark type: Hazard;accessibility: NotAccessible;
review: Fallen tree;
latitude: 44.84351628956593;longitude:-79.8788704353009;
reviewed on: 2022-08-20 20:08:23;

Mark's images



Figure 56: Fallen tree

Mark 34

Mark's information

mark type: Point of Interest;accessibility: NotAccessible;
review: 2 not accessible cabins;
latitude: 44.84612205284656;longitude:-79.8783321970859;
reviewed on: 2022-08-20 20:12:33;

Mark's images



Figure 57: 2 not accessible cabins



Figure 58: 2 not accessible cabins



Figure 59: 2 not accessible cabins

Mark 35

Mark's information

mark type: Access Point;accessibility: NotAccessible;
review: None;
latitude: 44.846410512836016;longitude:-79.8782113393278;
reviewed on: 2022-08-20 20:13:38;

Mark's images



Figure 60: mark_35

Mark 36

Mark's information

mark type: Washroom;accessibility: NotAccessible;
review: None;
latitude: 44.84669294262618;longitude:-79.87793863047452;
reviewed on: 2022-08-20 20:14:10;

Mark's images



Figure 61: mark_36



Figure 62: mark_36